






PART II, APPENDIX 3

Aerial Photograph

Date: December 20, 2011
Revision 1: April 18, 2012
Revision 2: July 21, 2012



LEGEND:

-  LIMITS OF WASTE (FILL AREA)
-  PERMIT BOUNDARY
-  1 MILE RADIUS OF SITE
-  INTERSTATE HIGHWAY
-  FARM OR RANCH TO MARKET ROAD

SCALE 1"=1000 FT
 0 1000 2000
 FOR PERMITTING PURPOSES ONLY



BLACKWELL ENVIRONMENTAL, LLC
 F-10908



James E. Blackwell
 12-27-2011

NO.	REVISIONS	BY	CHK	DATE	APPV

BE BLACKWELL ENVIRONMENTAL, LLC
 Texas Registered Engineering Firm # F-10908
 PO Box 1570 - Marble Falls, Texas 78654
 (817) 593-1424 / (817) 593-5486 FAX

DATE: 12/20/2011

SCALE 1"=1000 FT

**POST OAK MSW LANDFILL
 GUADALUPE COUNTY, TEXAS**

AERIAL PHOTOGRAPH

PART II, APPENDIX 3